



















CITY OF DANIA BEACH LANDUSE MAP 2010

Land Use Key

	Commercial		Low (3) Residential
	Commercial Recreation		Low (5) Residential
	Community Facilities		Low-Medium (10) Residential
	Conservation		Medium (16) Residential
	Employment Center		Medium-High (25) Residential
	Estate Residential		Office Park
	Industrial		Parks & Recreation
	Irregular Residential Density		Transportation
	RAC		Utilities

